WASHINGTON STATE WRIAs & MAJOR RIVERS

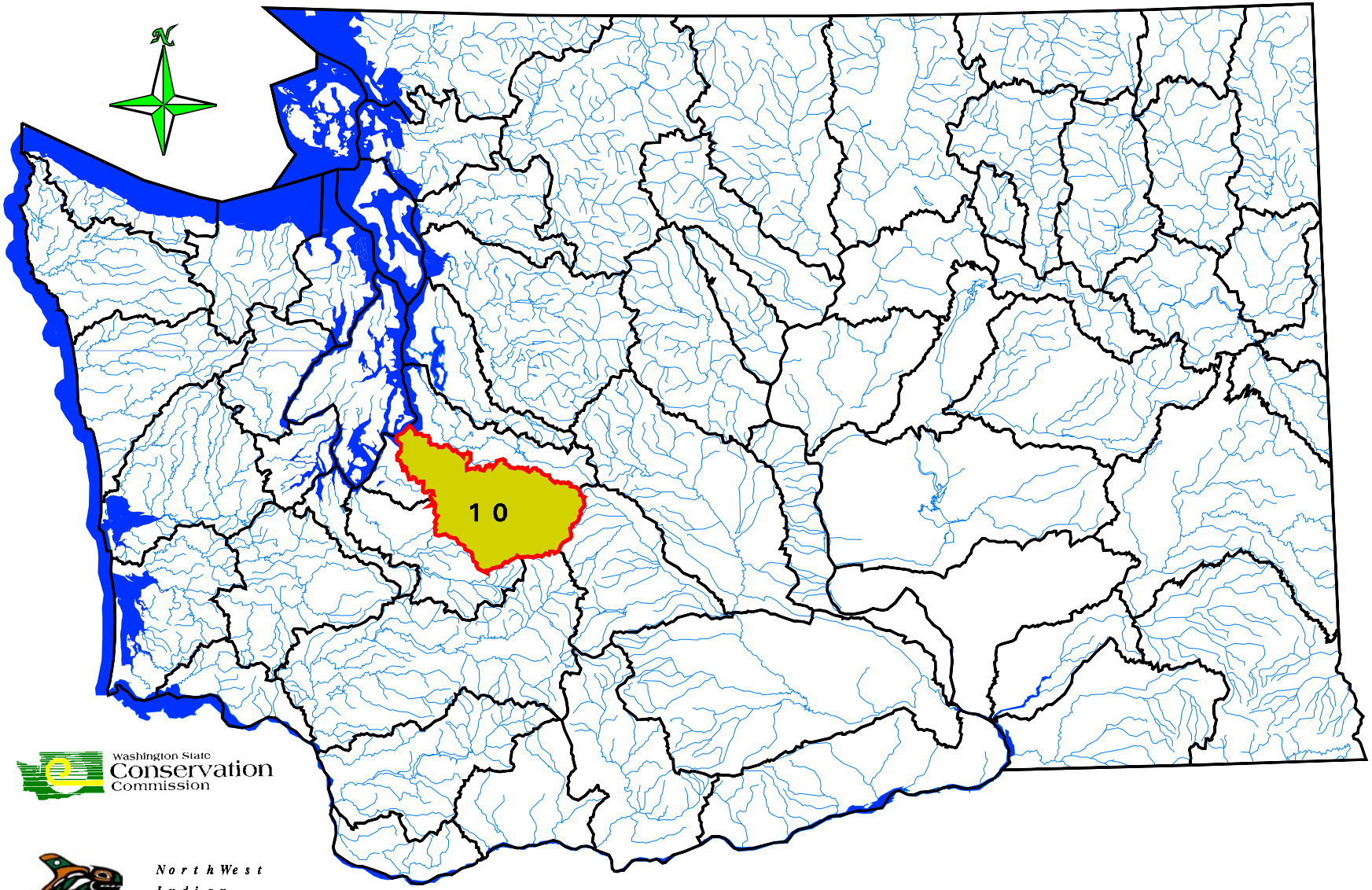

Washington State Conservation Commission

NorthWest Indian Fisheries Commission

Location of WRIA 10 Outlined in Red

Figure 2 – Historical Puyallup R. channel overlaid with current channel.

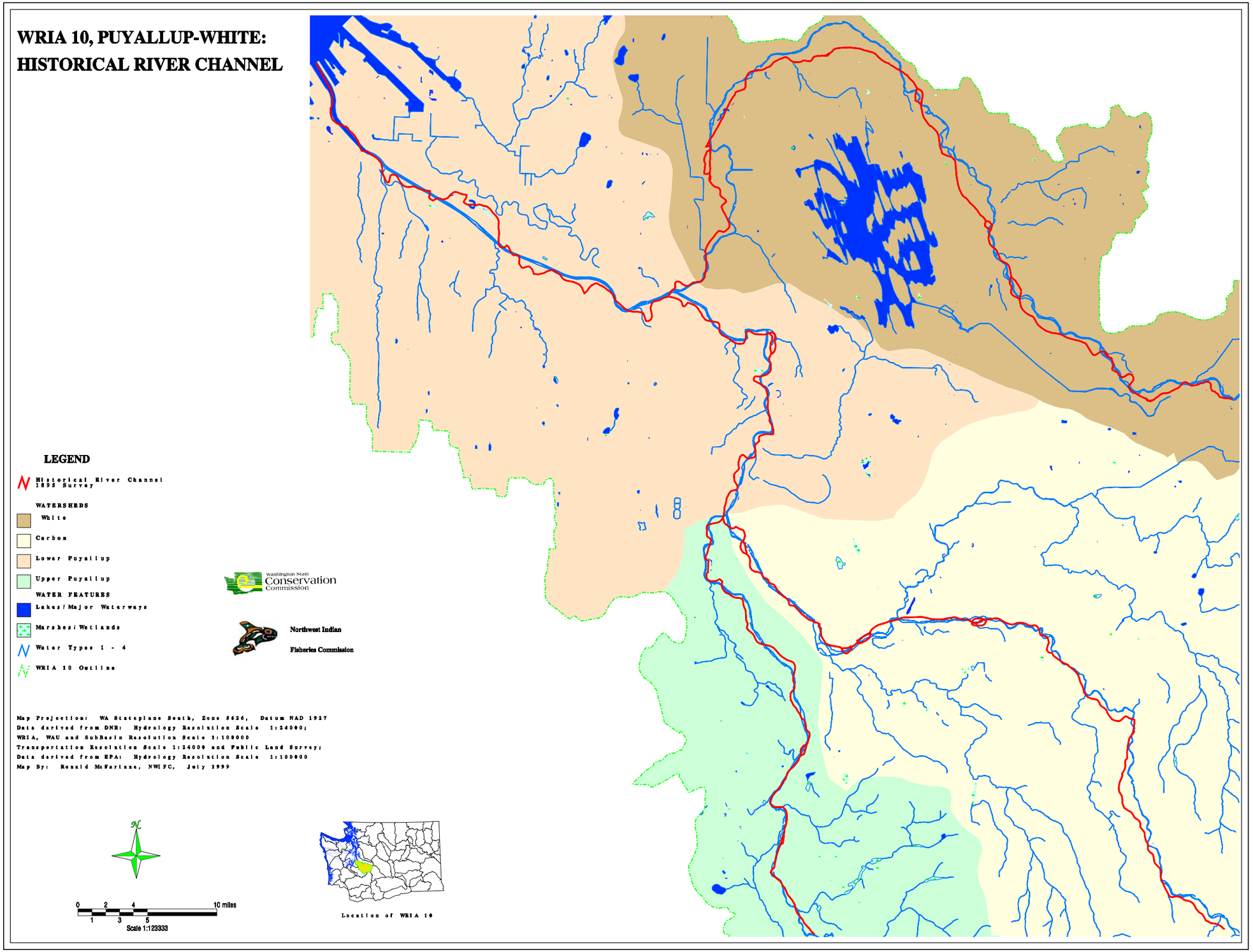

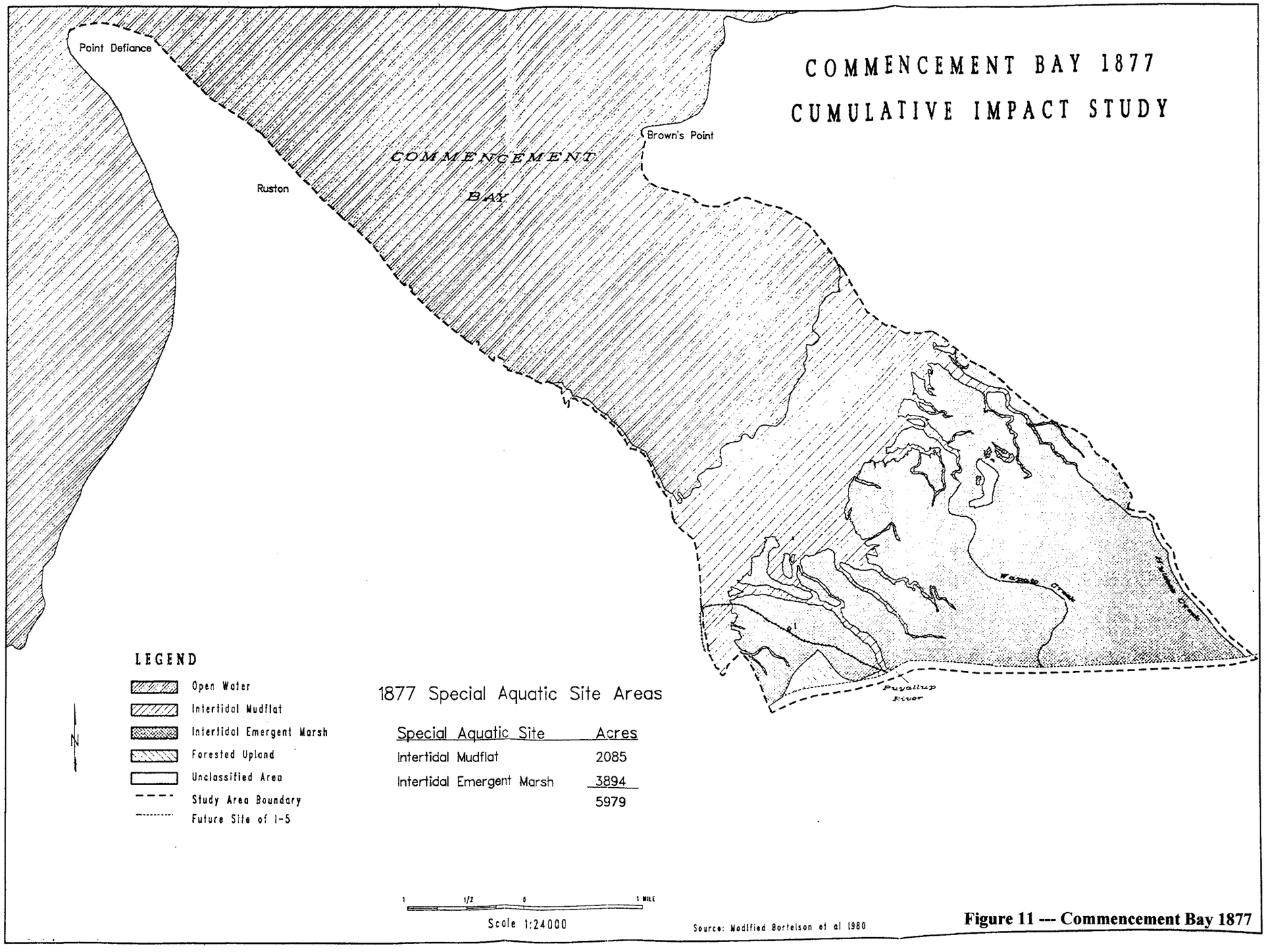

Figure 11 --- Commencement Bay 1877

Figure 4 – CHINOOK (Spring and Fall) DISTRIBUTION

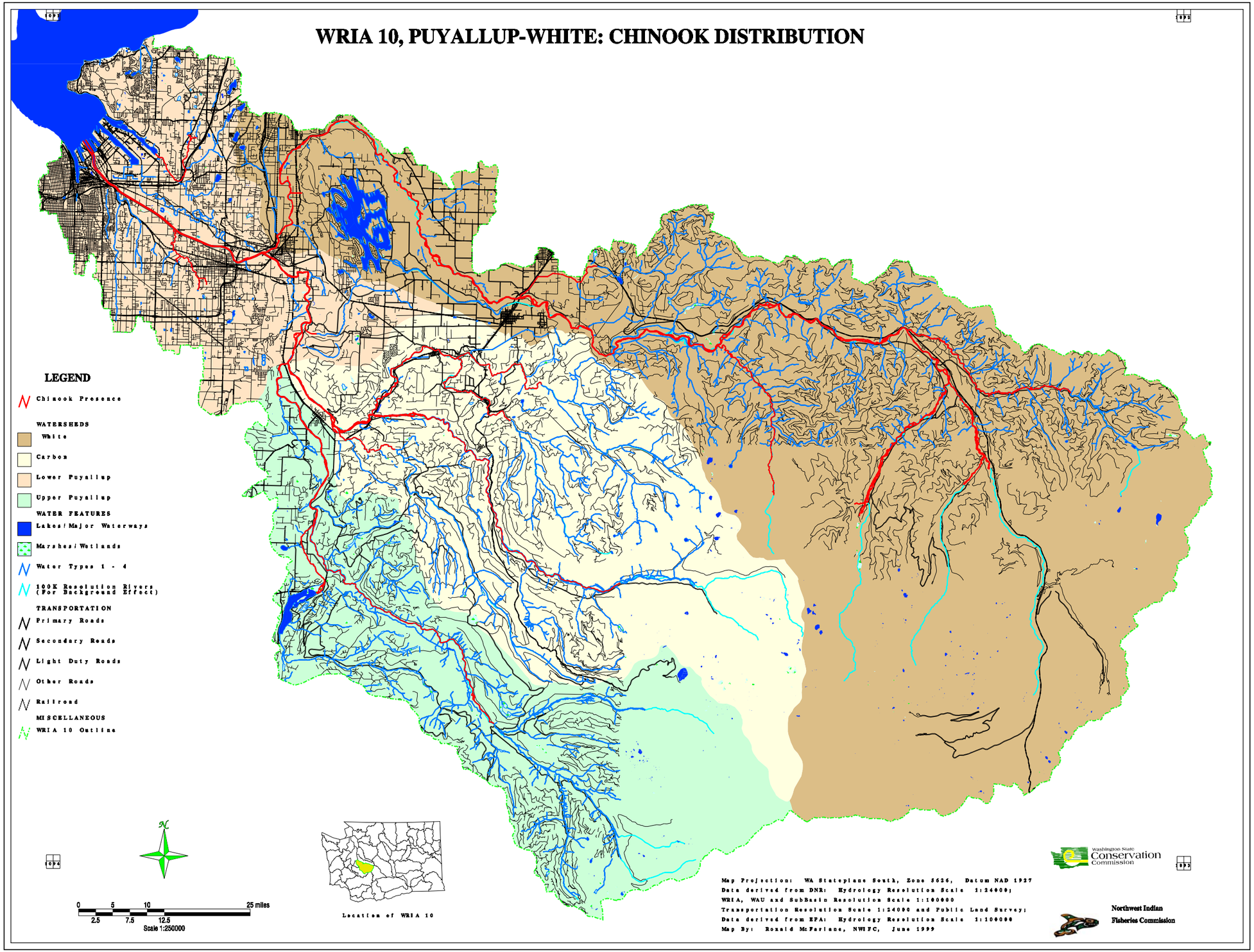

Figure 5 – Coho DISTRIBUTION

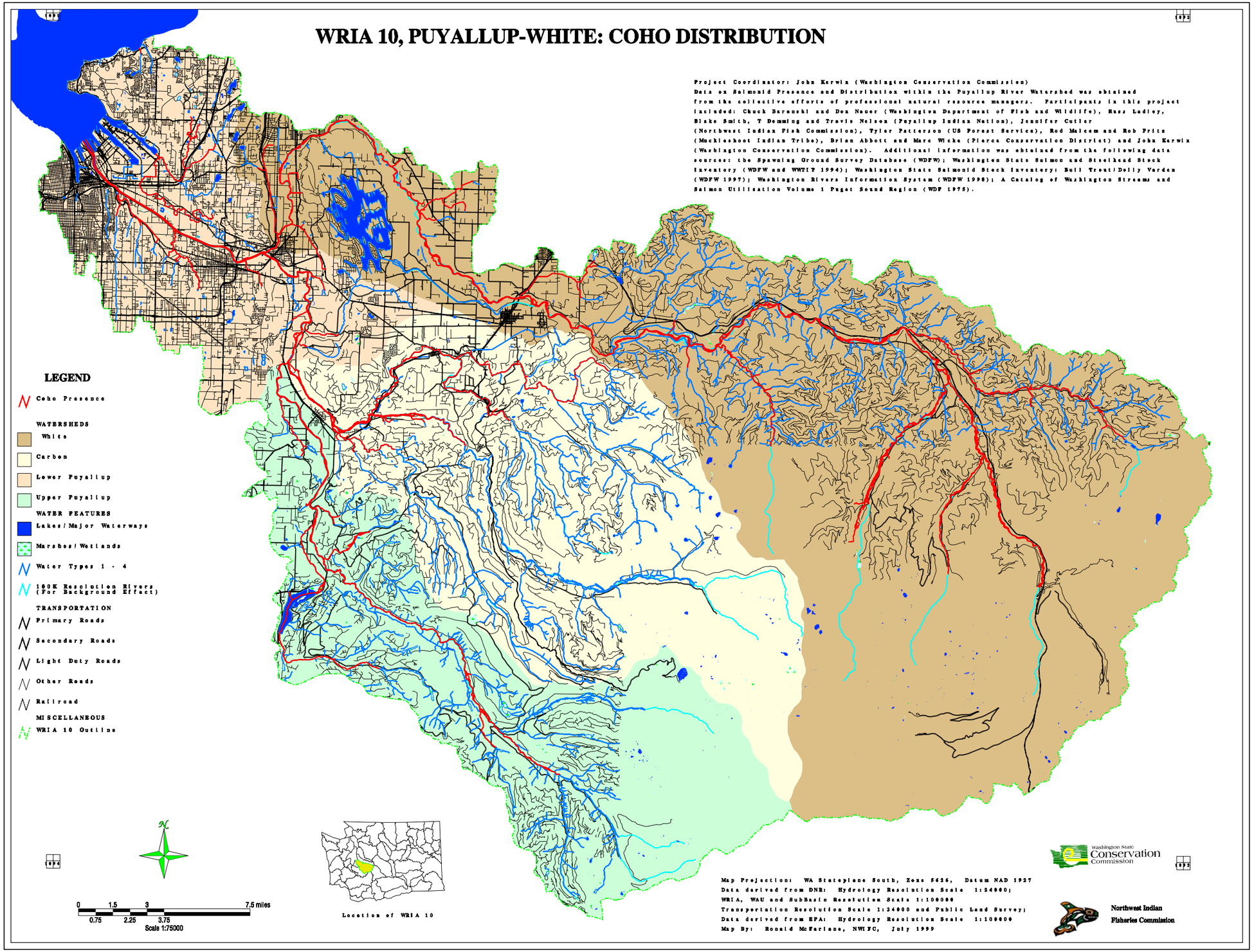

Figure 6 – Pink DISTRIBUTION

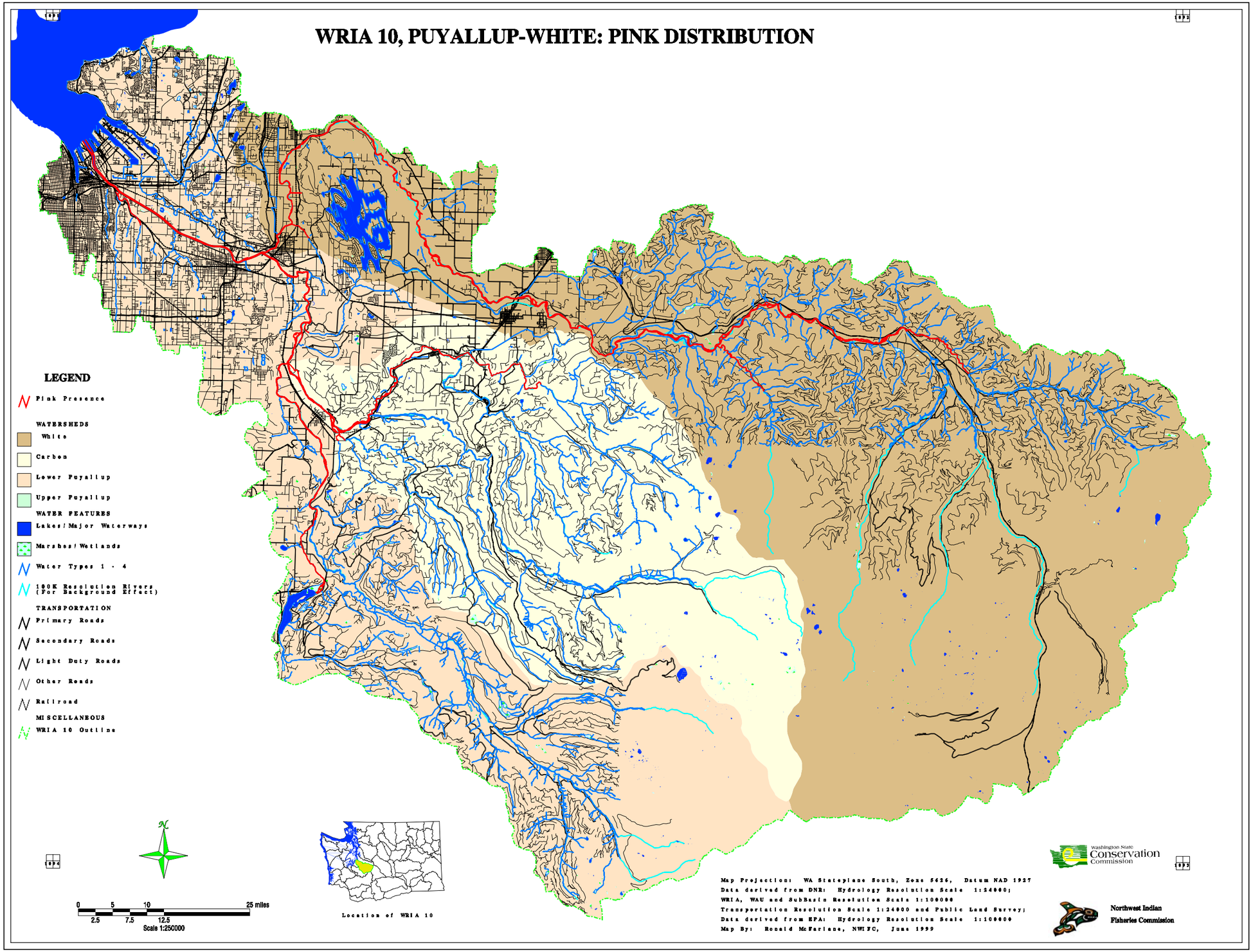

Figure 7 – Chum DISTRIBUTION

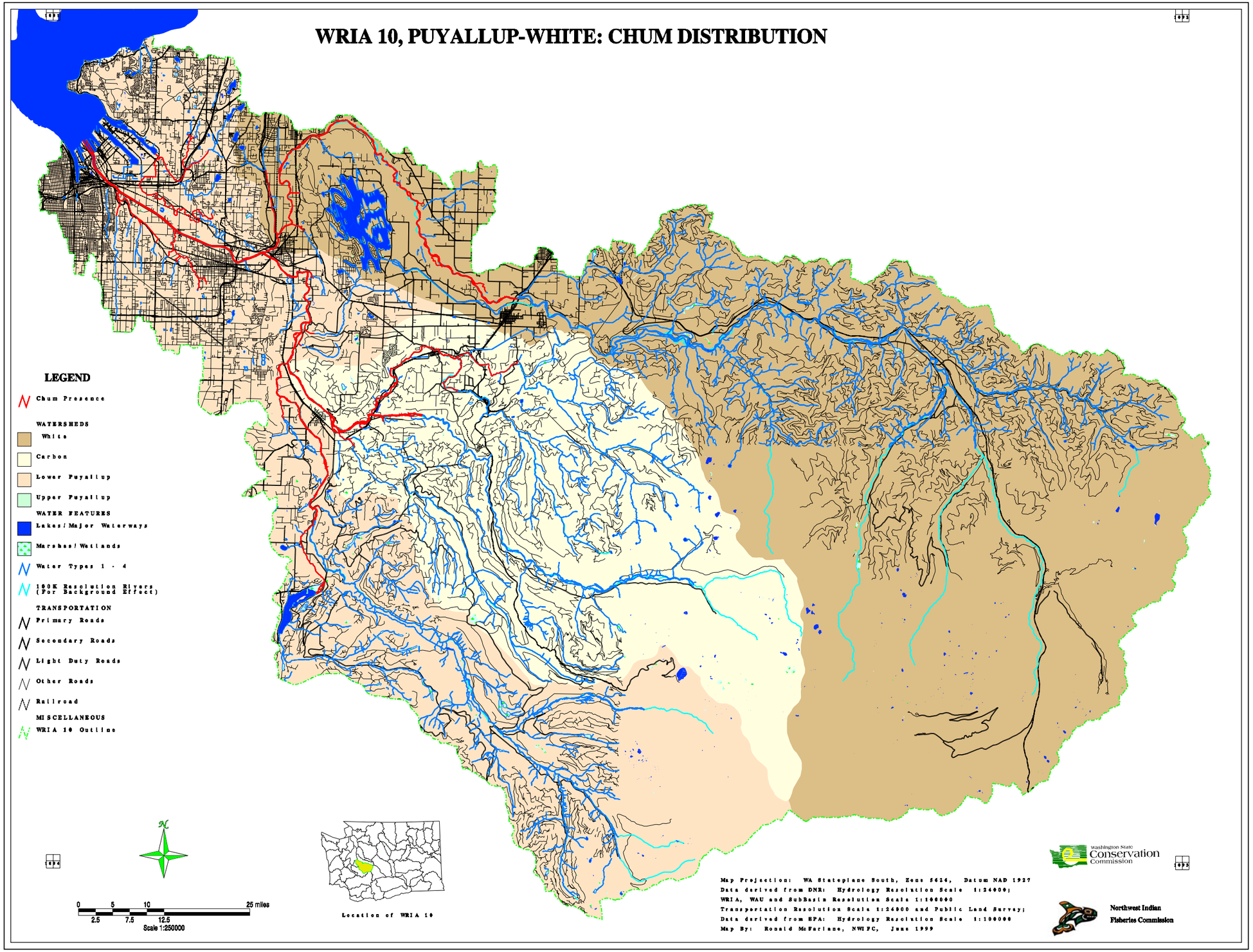

Figure 8 – Steelhead DISTRIBUTION

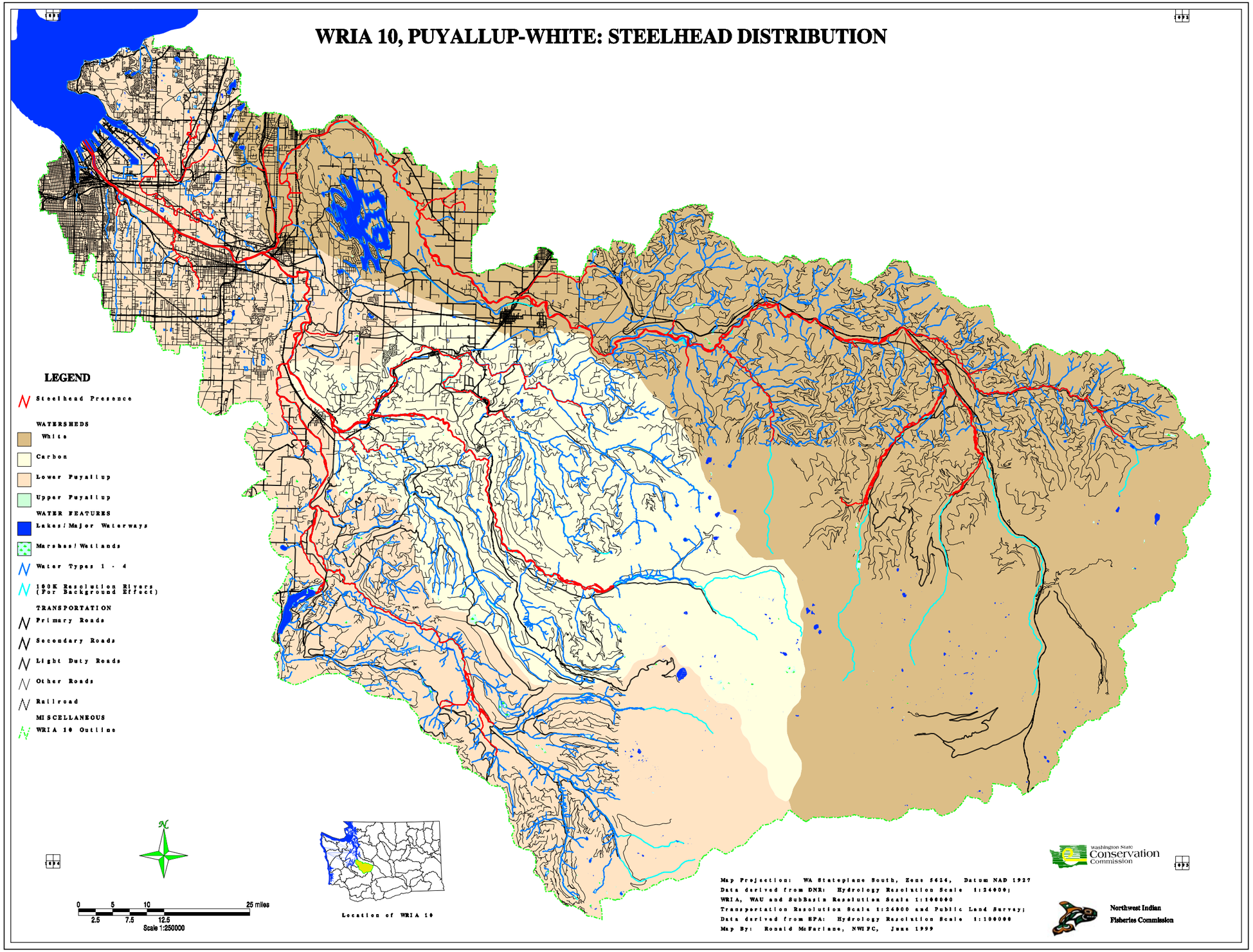

Figure 9 – Sockeye DISTRIBUTION

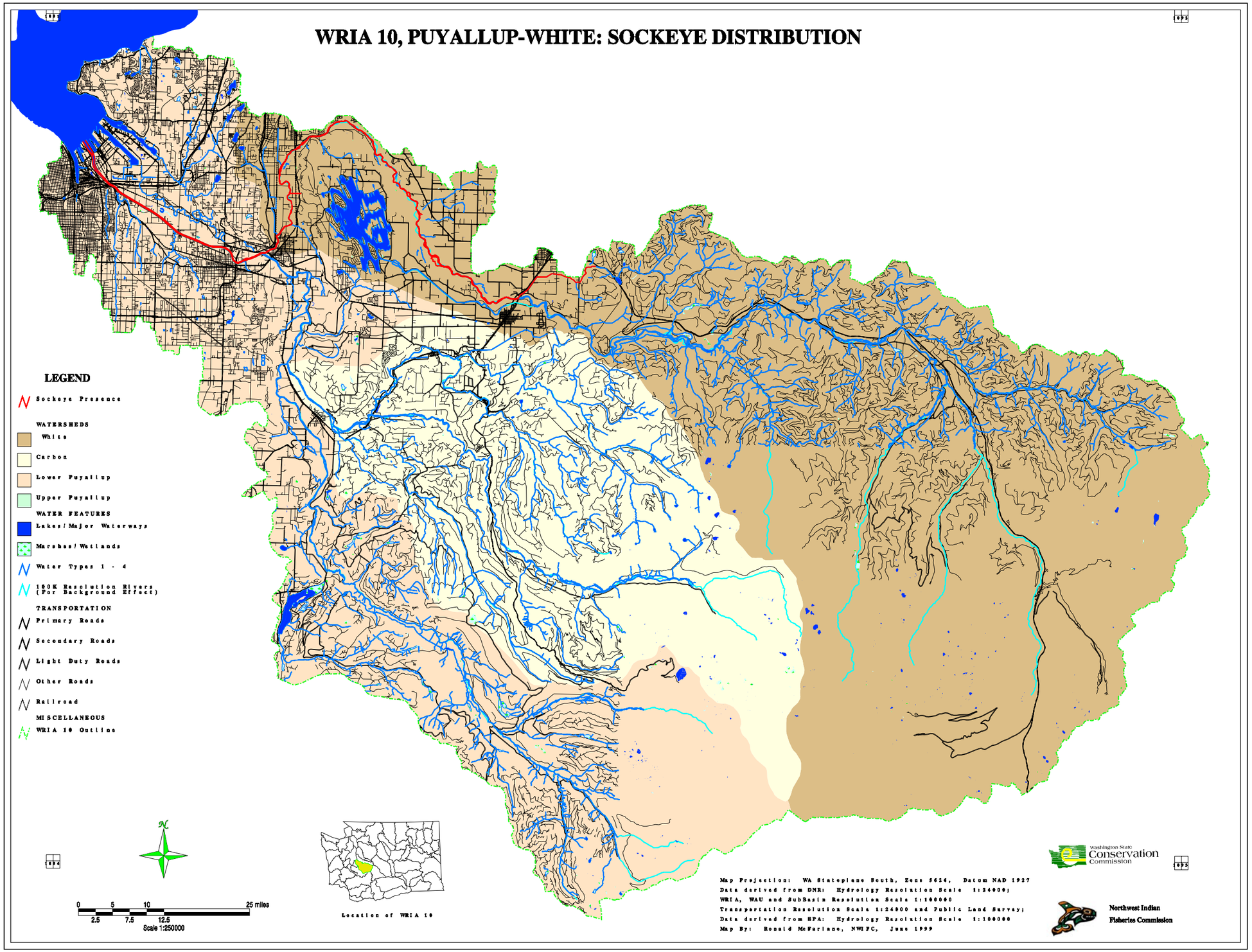

Figure 10 – Char DISTRIBUTION

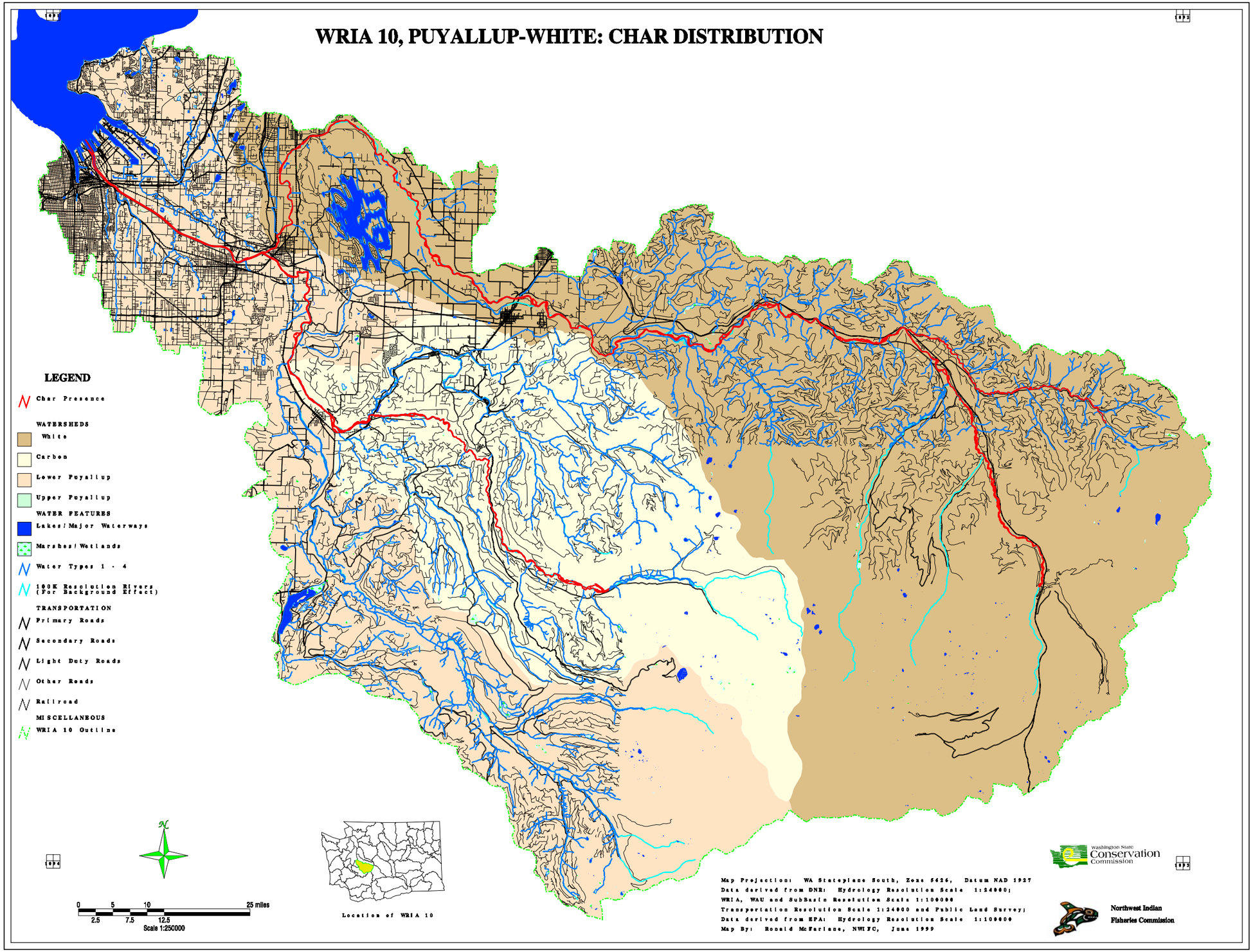

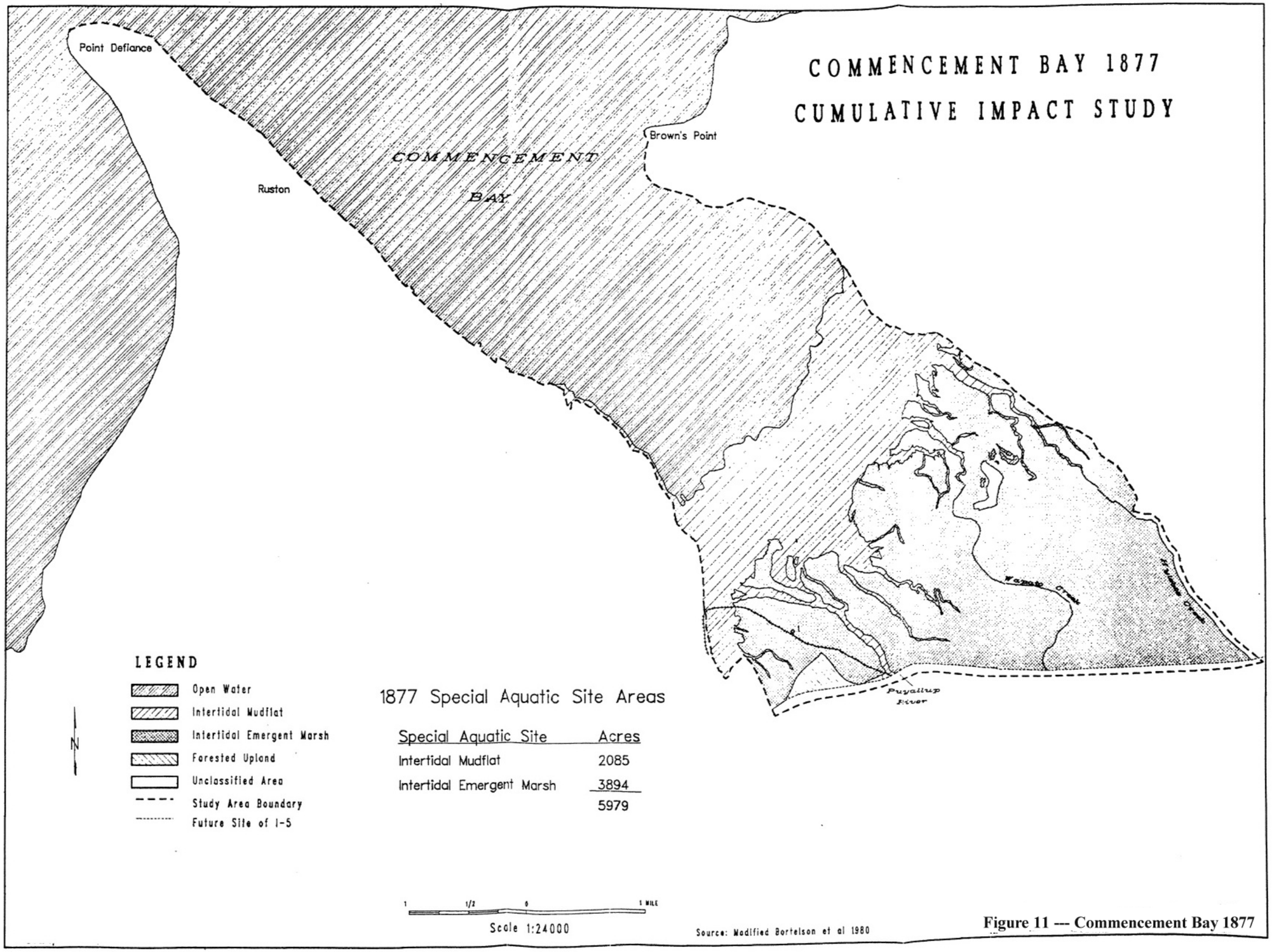

Figure 11 --- Commencement Bay 1877

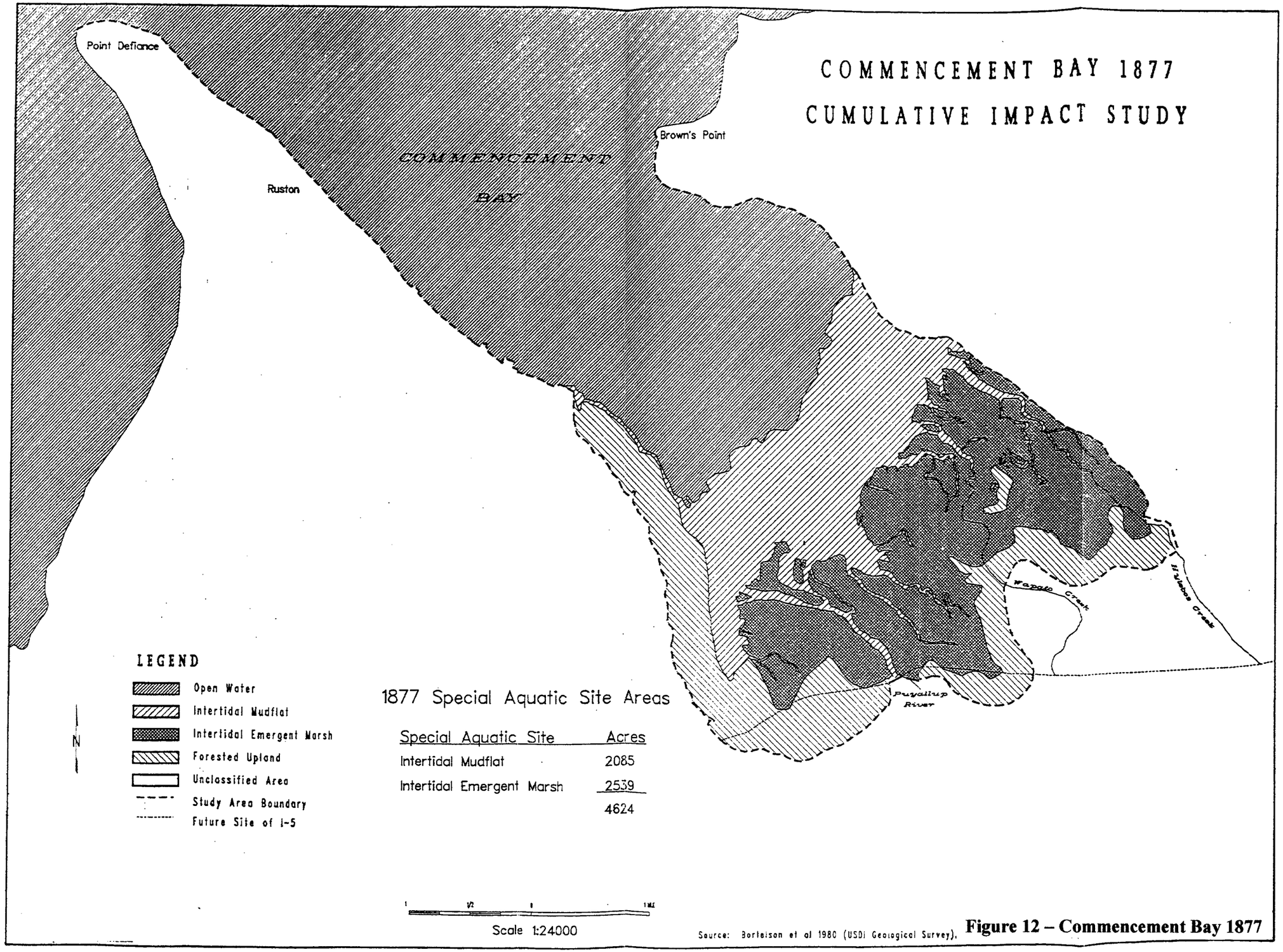

Figure 12 – Commencement Bay 1877

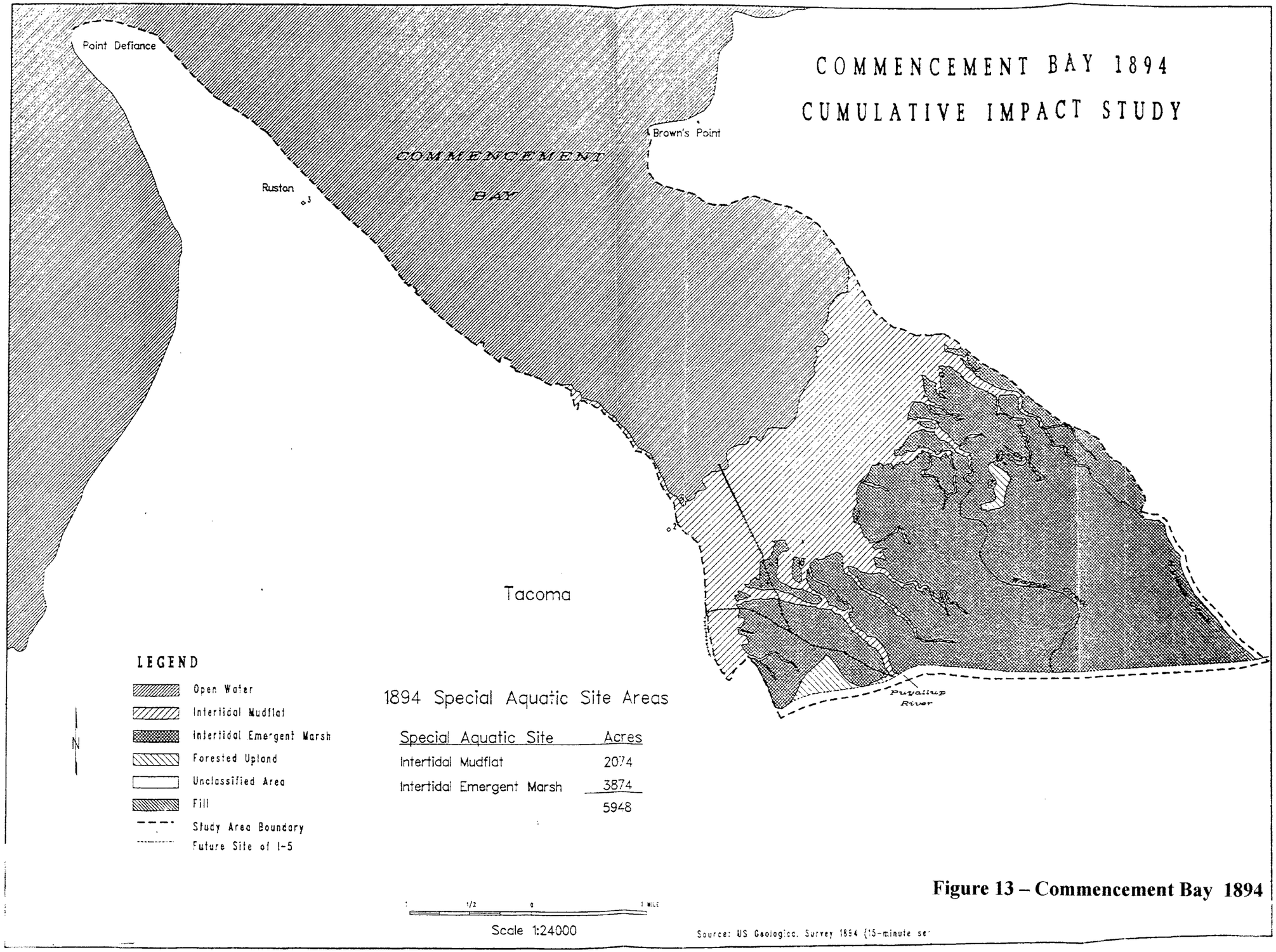

Figure 13 – Commencement Bay 1894

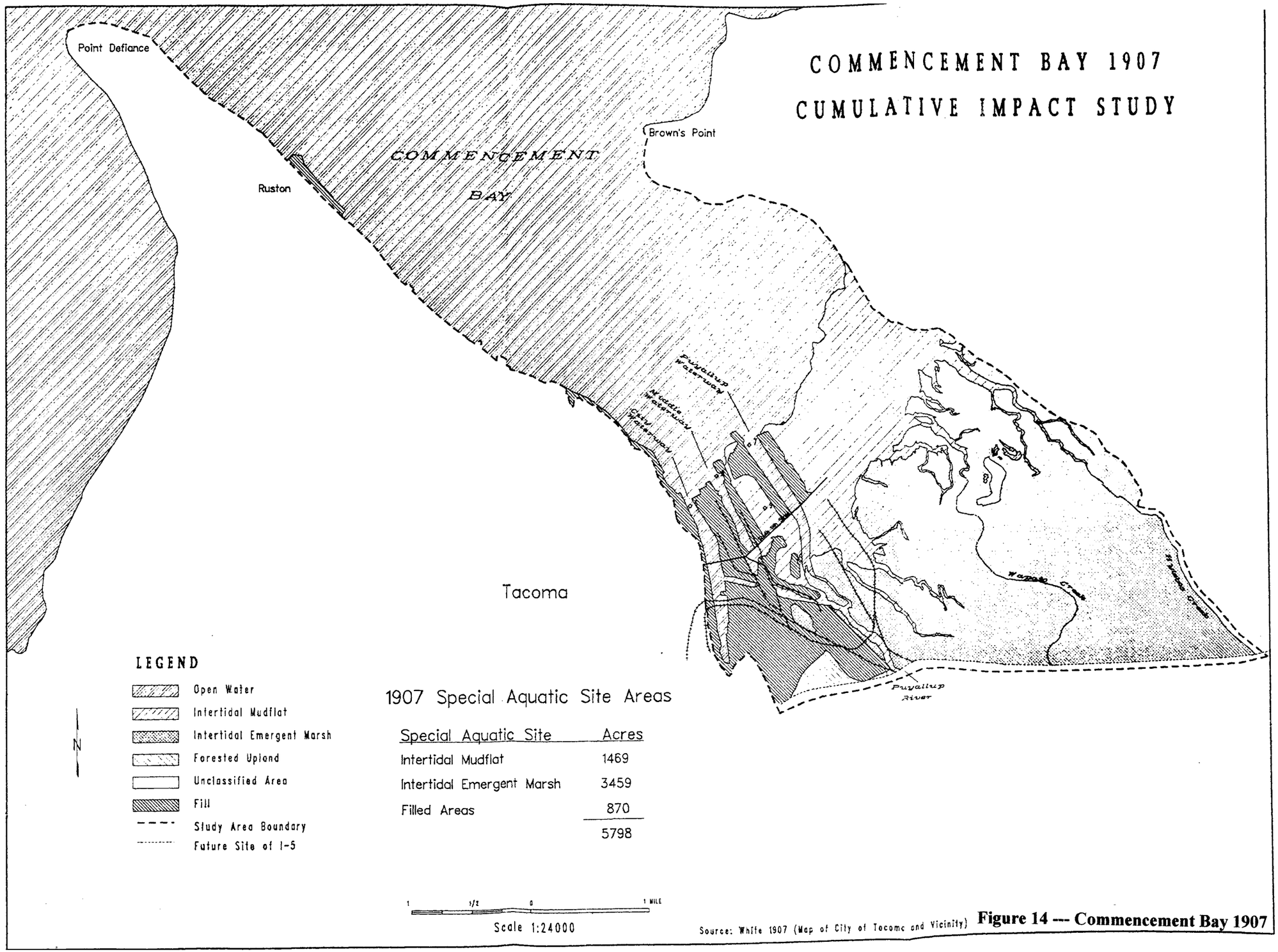

1907 Special Aquatic Site Areas

Special Aquatic Site	Acres
Intertidal Mudflat	1469
Intertidal Emergent Marsh	3459
Filled Areas	870
	5798

Source: White 1907 (Map of City of Tacoma and Vicinity)

Figure 14 --- Commencement Bay 1907

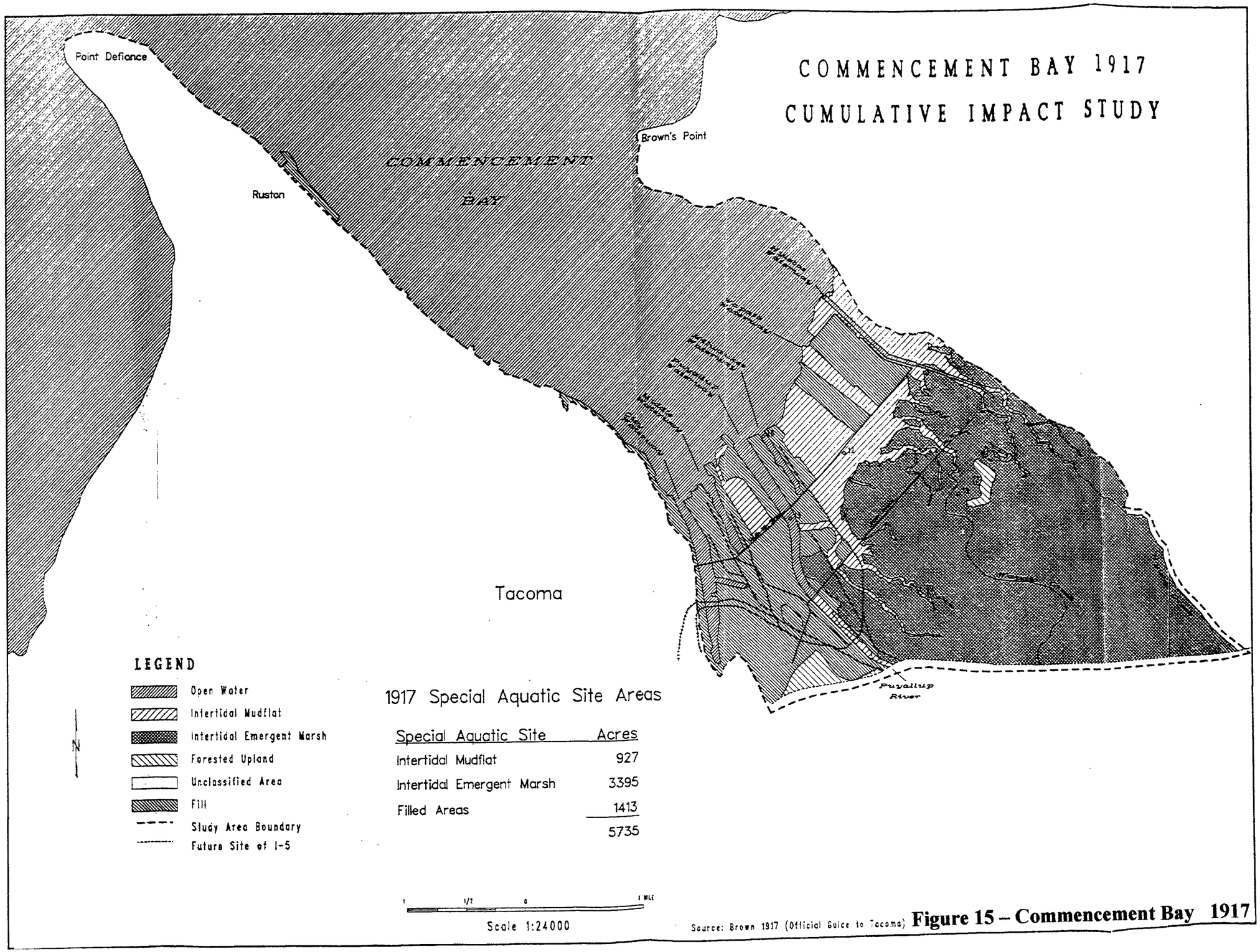

Figure 15 – Commencement Bay 1917

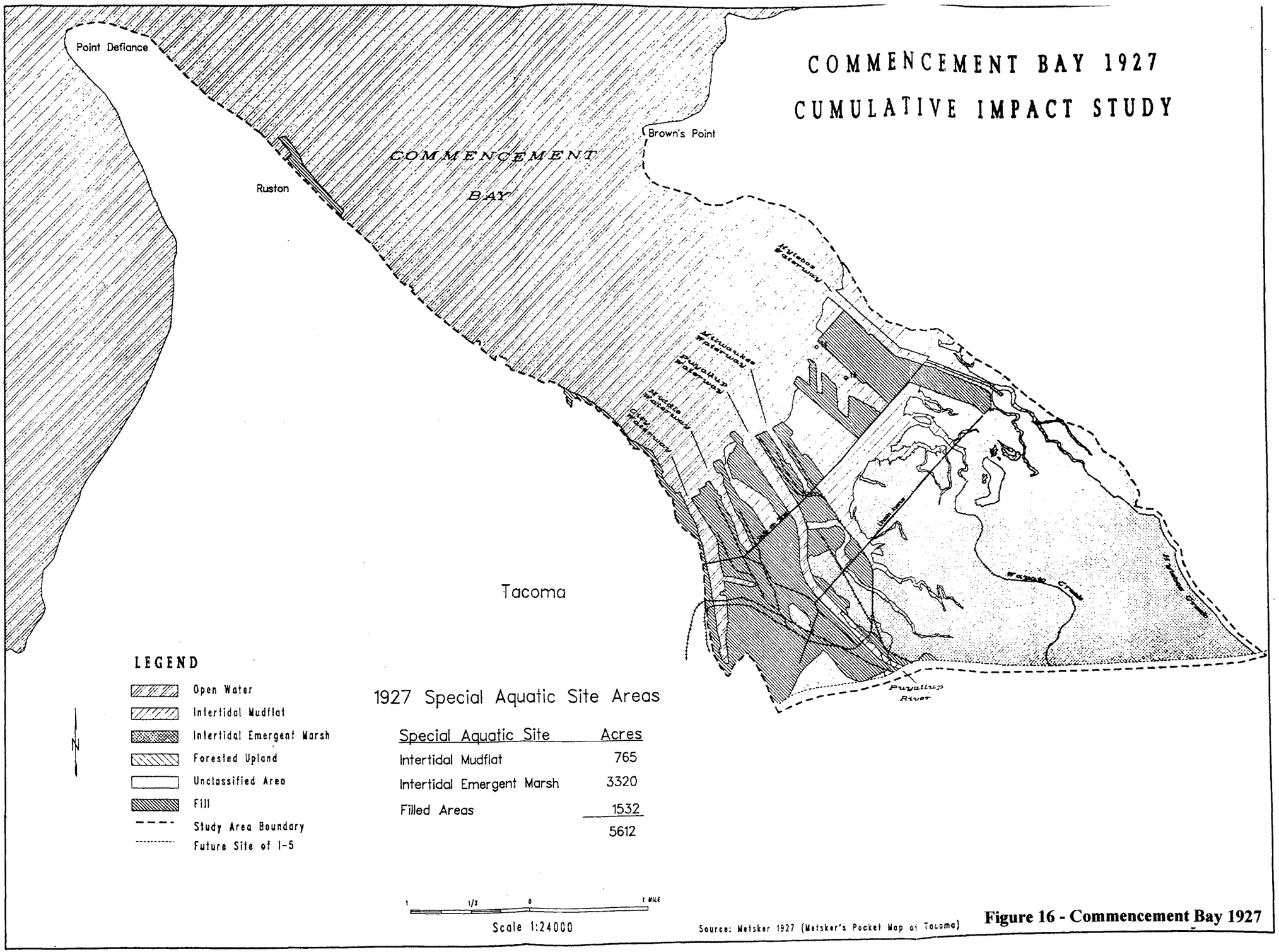

Figure 16 - Commencement Bay 1927

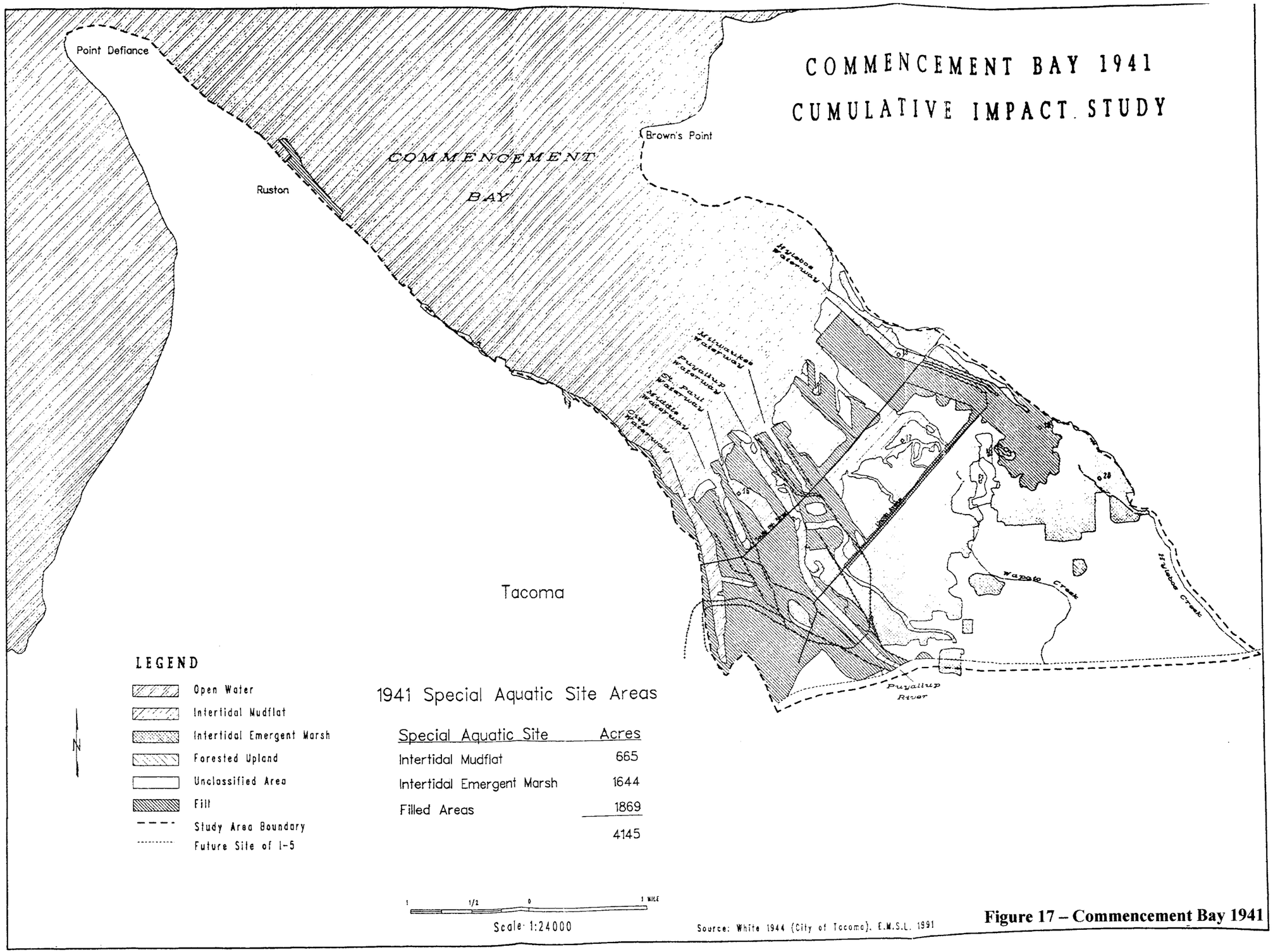

Figure 17 – Commencement Bay 1941

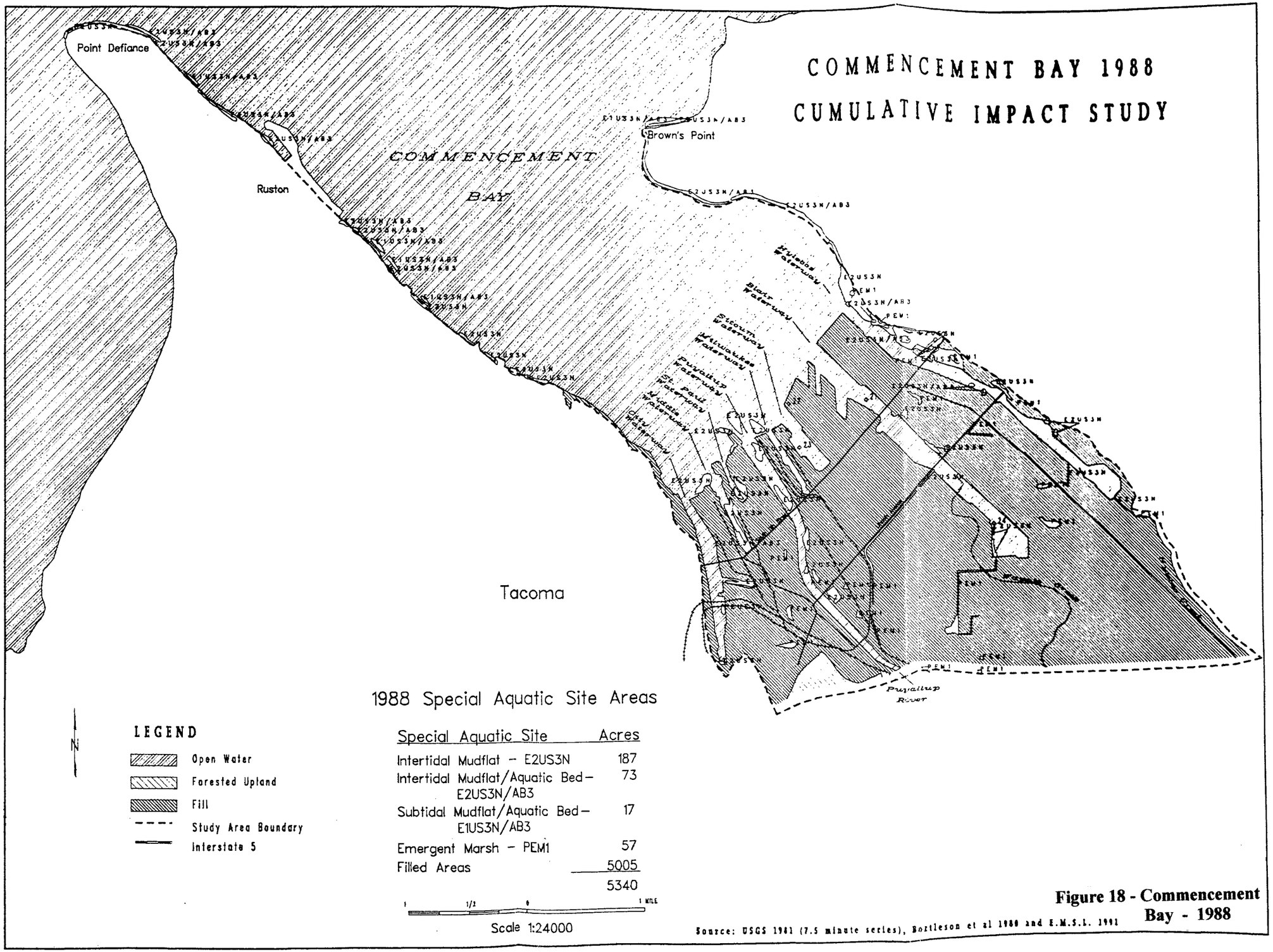

Special Aquatic Site	Acres
Intertidal Mudflat – E2US3N	187
Intertidal Mudflat/Aquatic Bed – E2US3N/AB3	73
Subtidal Mudflat/Aquatic Bed – E1US3N/AB3	17
Emergent Marsh – PEM1	57
Filled Areas	5005
	5340

Figure 18 - Commencement Bay - 1988
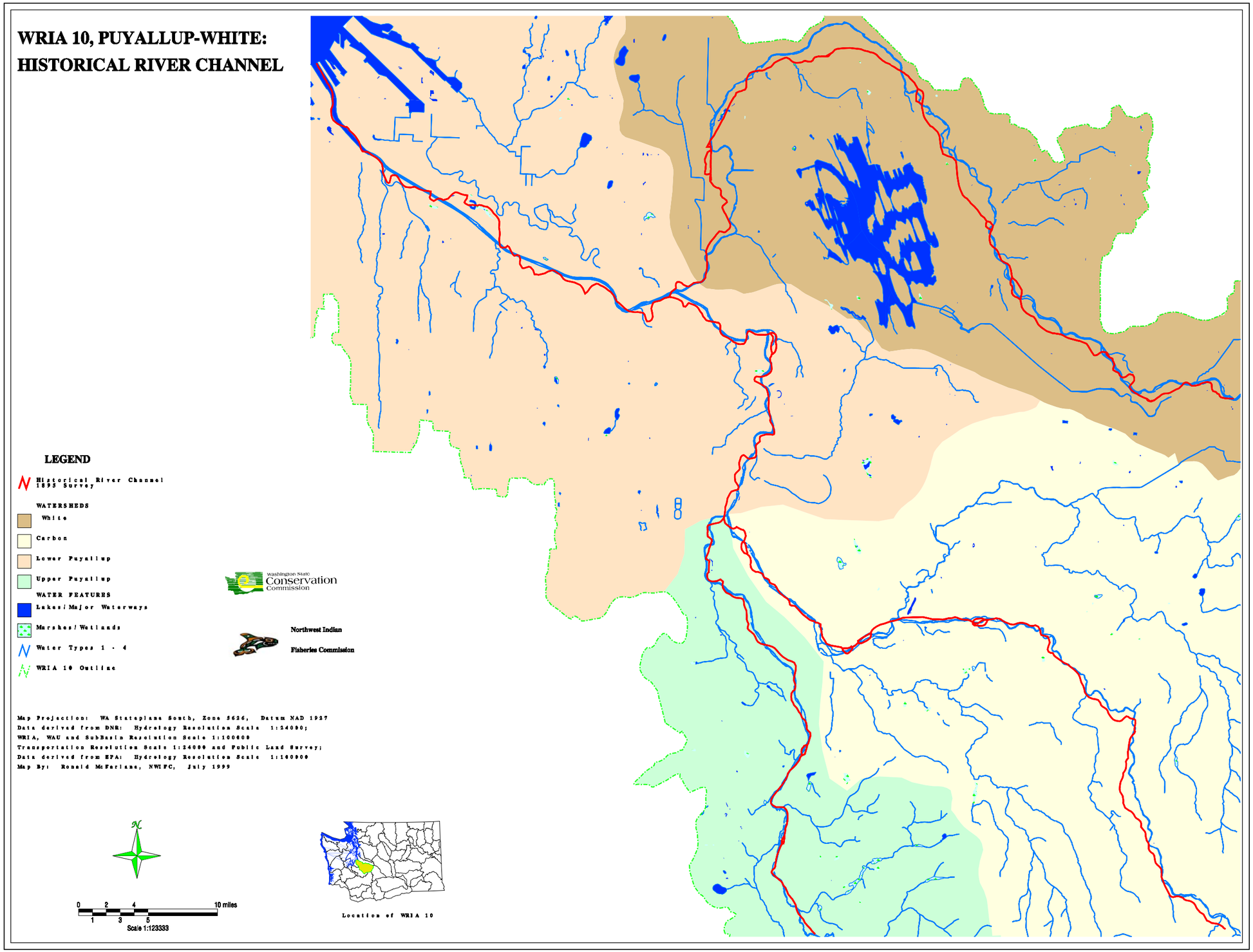
Figure 19: Comparison of Current (1998) and Historical (1894-5) Mainstem Puyallup River Channel