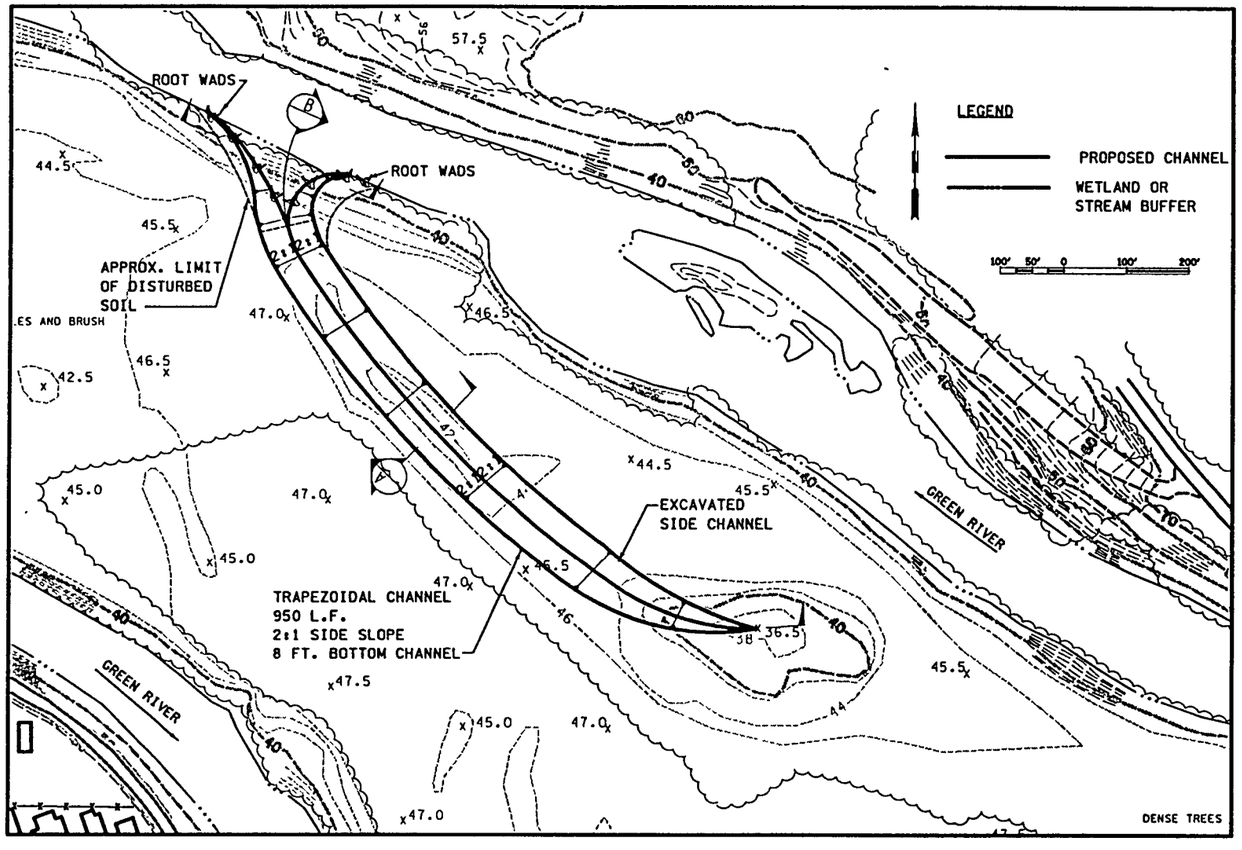

NOTES:

1. SEE 1-STAGE CHANNEL BACKWATER CHANNEL PLANTING SCHEME.
2. SEE WOODY DEBRIS DRAWING FOR TYPICAL SECTION AT BACKWATER CHANNEL MOUTH. STAGGER. ALTERNATING SIDES, WOOD PLACEMENT ALONG PROPOSED CHANNEL AT 50 FOOT SPACING
3. PROJECT FOOT PRINT DOES NOT INCLUDE CONSTRUCTION ACCESS EASEMENTS.

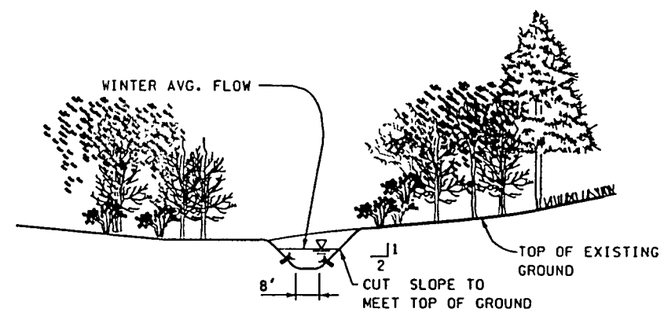

CROSS SECTION A
NOT TO SCALE

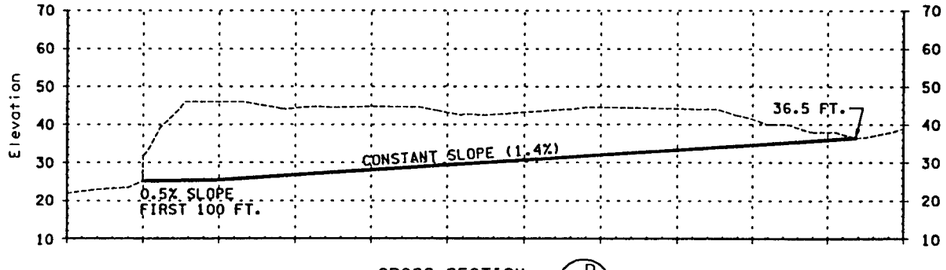

CROSS SECTION B
HORIZ.: 1"=100'
VERT.: 1"=20'

DRAFT

US ARMY ENGINEER DISTRICT, SEATTLE
CORPS OF ENGINEERS
SEATTLE, WASHINGTON

HORSEHEAD BEND
PLAN, PROFILE AND TYPICAL SECTION

GREEN-DUAMISH G.I.
FEASIBILITY STUDY
ECOSYSTEM RESTORATION

KING COUNTY WASHINGTON

Figure 8