APPENDIX B
DRAWINGS

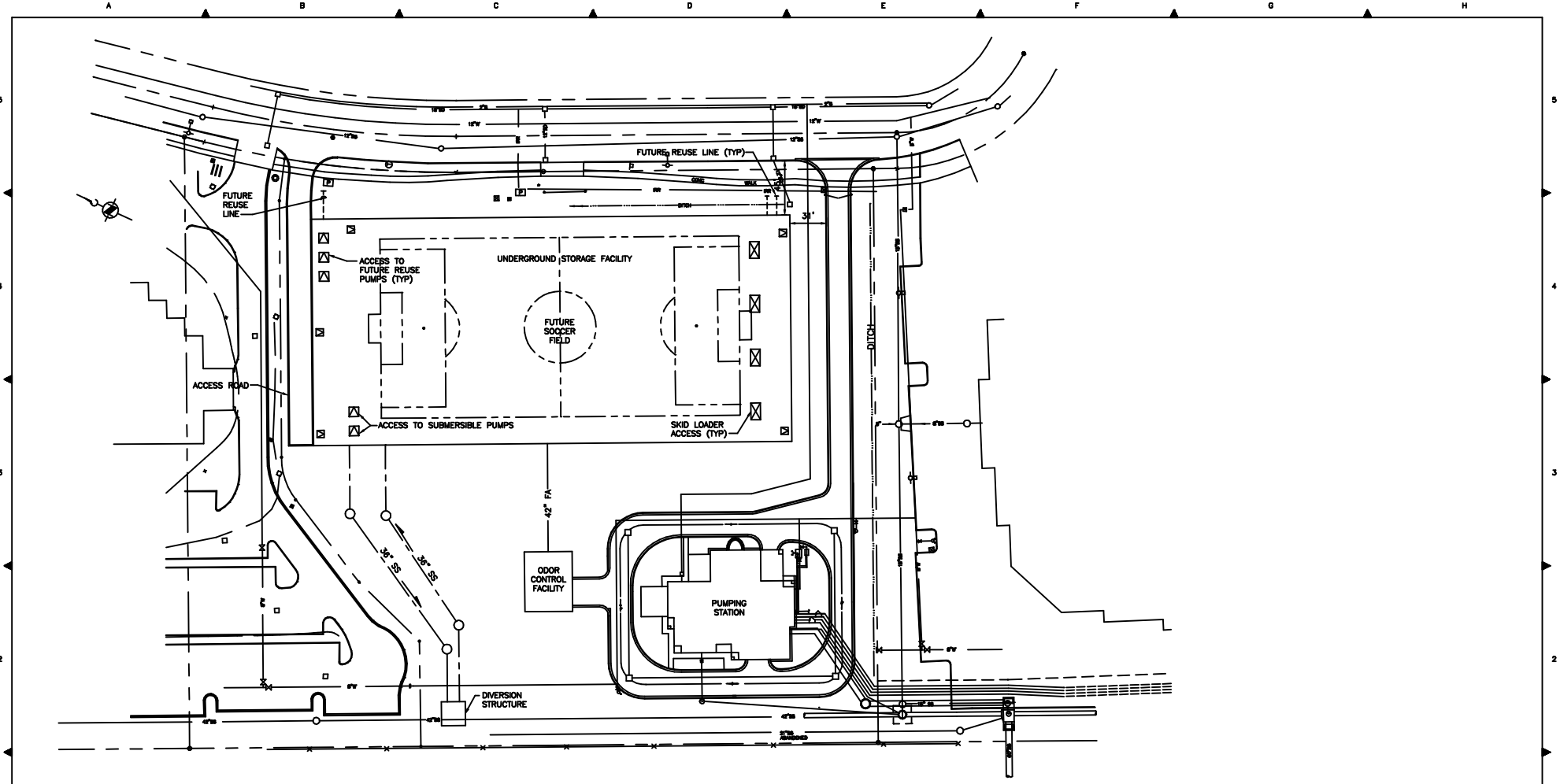

No.	REVISION	BY	APP'D	DATE

HDR Engineering, Inc.
And Associated Firms

DESIGNED: SALP
DRAWN: SDG
RECOMMENDED:
APPROVED:
CHECKED:
SCALE: 1"=40'
CONTRACT NO: C_____

King County

DEPARTMENT OF NATURAL RESOURCES
NORTH CREEK DIVERSION PROJECT
NORTH CREEK STORAGE FACILITY

ALTERNATIVE A
SITE PLAN

DATE: NOV. 1999
FILE NO:
DRAWING NO: A1
SHEET NO: OF

ONE INCH
AT FULL SIZE, IF NOT ONE INCH SCALE ACCORDINGLY

FILE: 19460A1.dwg PLOT SCALE: 1=40 DATE: 11/30/99 TIME: 2:45pm PATH: C:\WINDM\WATER\00019.460\DRAWINGS\NORTH_CREEK\XREF(S): NONE

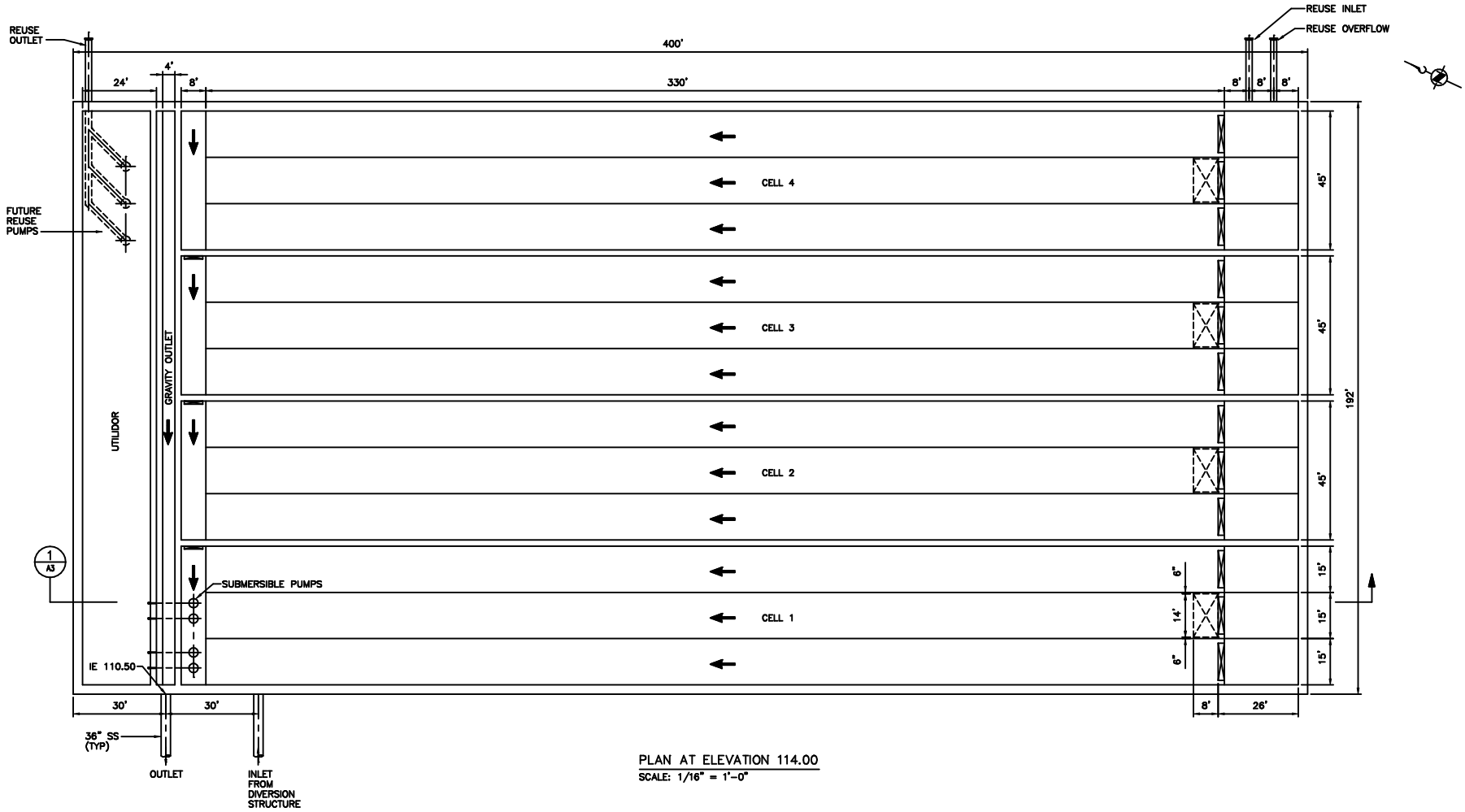

PLAN AT ELEVATION 114.00

SCALE: 1/16" = 1'-0"

No.	REVISION	BY	APP'D	DATE

HDR Engineering, Inc.
And Associated Firms

DESIGNED: SAP
DRAWN: SDG
RECOMMENDED:
APPROVED:
CHECKED:
SCALE: 1/16"=1'-0"
CONTRACT NO: C_____

King County

DEPARTMENT OF NATURAL RESOURCES
NORTH CREEK DIVERSION PROJECT
NORTH CREEK STORAGE FACILITY

PLAN – ALTERNATIVE A

DATE: NOV. 1999
FILE NO:
DRAWING NO: A2
SHEET NO: OF

ONE INCH
AT FULL SIZE, IF NOT ONE INCH SCALE ACCORDINGLY

FILE: 194604A2.dwg PLOT SCALE: 1=192 DATE: 12/01/99 TIME: 08:35am PATH: C:\WINDW\WINTER\00019.461\DRAWINGS\NORTH_CREEK\XREF(S): NONE

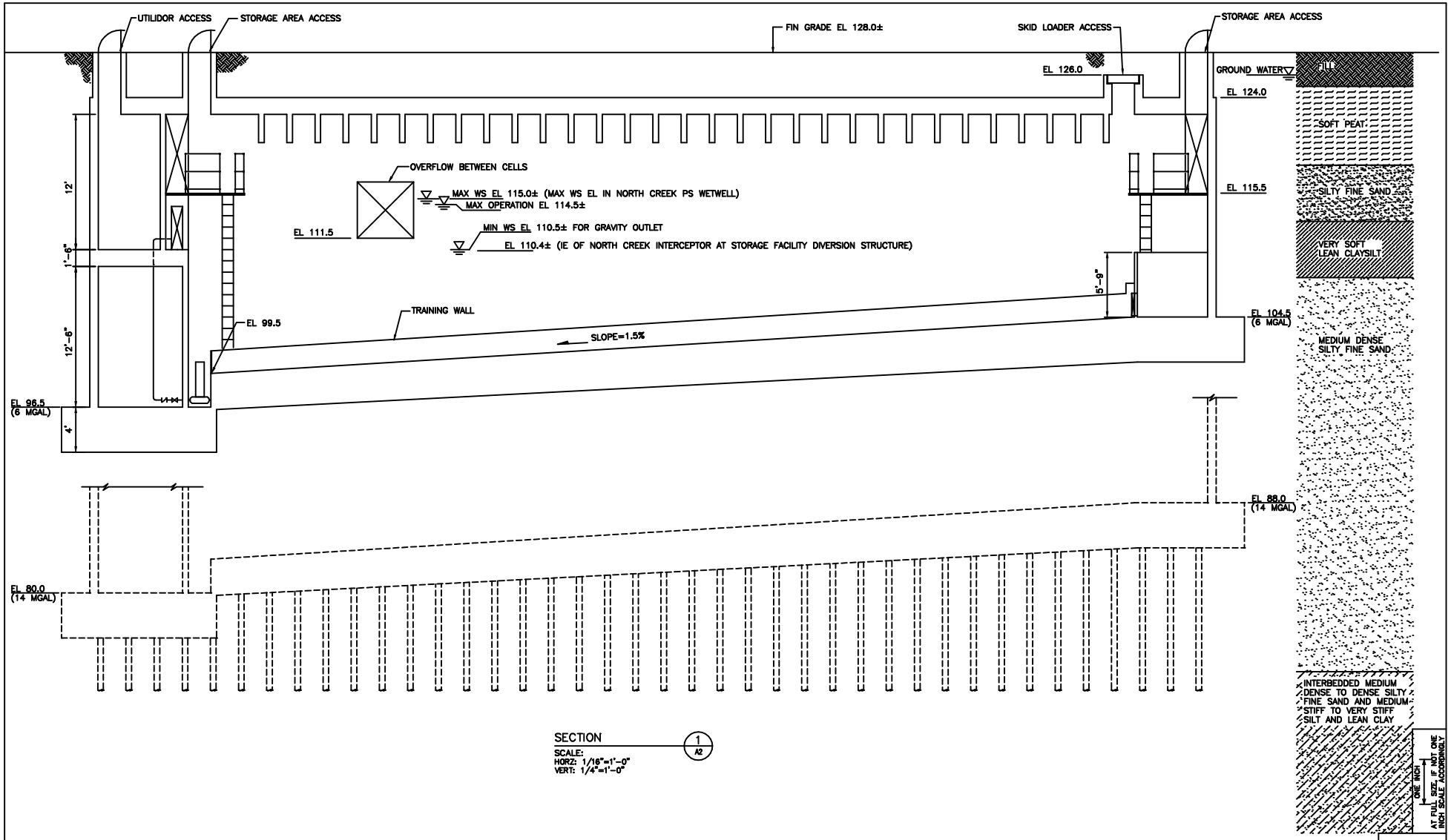

SECTION 1/A2

SCALE:
HORZ: 1/16"=1'-0"
VERT: 1/4"=1'-0"

No.	REVISION	BY	APP'D	DATE

HDR Engineering, Inc.
And Associated Firms

DESIGNED: SALP
DRAWN: SDG
RECOMMENDED:
APPROVED:
CHECKED:
SCALE: AS NOTED
CONTRACT NO: C_____

King County

DEPARTMENT OF NATURAL RESOURCES
NORTH CREEK DIVERSION PROJECT
NORTH CREEK STORAGE FACILITY

SECTION – ALTERNATIVE A

DATE: NOV. 1999
FILE NO:
DRAWING NO: A3
SHEET NO: OF

FILE: 1949DA3.dwg PLOT SCALE: 1=200 DATE: 12/01/99 TIME: 1:51pm PATH: C:\WINDW\WATER\00019.461\DRAWINGS\NORTH_CREEK\XREF(S): NONE

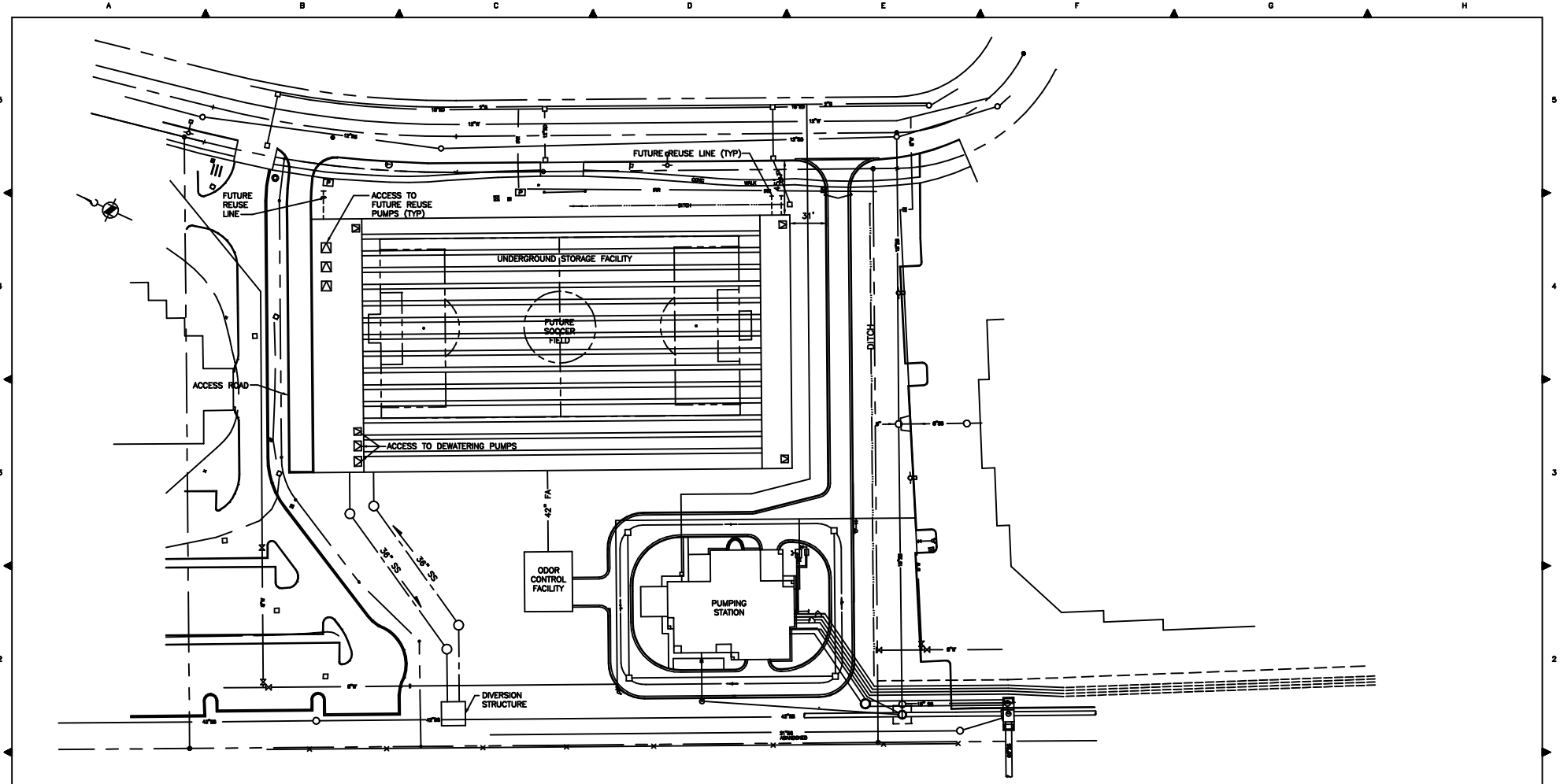

No.	REVISION	BY	APP'D	DATE

HDR Engineering, Inc.
And Associated Firms

DESIGNED: SALP
DRAWN: SDG
RECOMMENDED:
APPROVED:
CHECKED:
SCALE: 1"=40'
CONTRACT NO: C_____

King County

DEPARTMENT OF NATURAL RESOURCES
NORTH CREEK DIVERSION PROJECT
NORTH CREEK STORAGE FACILITY

ALTERNATIVE B
SITE PLAN

DATE: NOV. 1999
FILE NO:
DRAWING NO: B1
SHEET NO: OF

ONE INCH
AT FULL SIZE, IF NOT ONE INCH SCALE ACCORDINGLY

FILE: 1946091.dwg PLOT SCALE: 1=40 DATE: 12/01/99 TIME: 08:54am PATH: C:\WINDM\WATER\00019.460\DRAWINGS\NORTH_CREEK\XREF(S): NONE

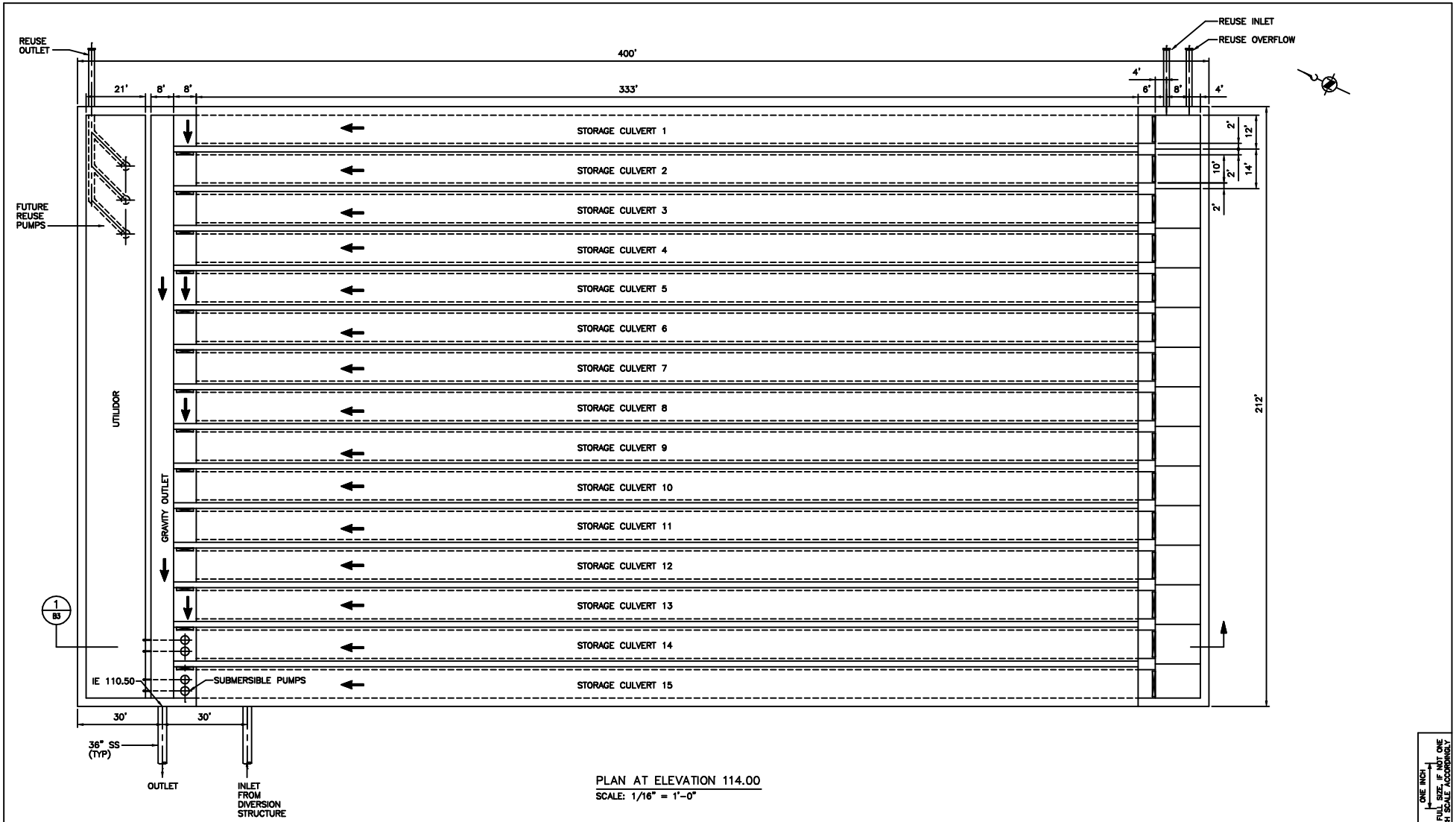

PLAN AT ELEVATION 114.00

SCALE: 1/16" = 1'-0"

ONE INCH

AT FULL SIZE, IF NOT ONE INCH SCALE ACCORDINGLY

No.	REVISION	BY	APP'D	DATE

HDR Engineering, Inc.
And Associated Firms

DESIGNED: SAP
DRAWN: SDG
RECOMMENDED:
APPROVED:
CHECKED:
SCALE: 1/16"=1'-0"
CONTRACT NO: C_____

King County

DEPARTMENT OF NATURAL RESOURCES
NORTH CREEK DIVERSION PROJECT
NORTH CREEK STORAGE FACILITY

PLAN – ALTERNATIVE B

DATE: NOV. 1999
FILE NO:
DRAWING NO: B2
SHEET NO: OF

FILE: 1940B02.dwg PLOT SCALE: 1=192 DATE: 12/01/99 TIME: 09:55am PATH: C:\WINDW\WATER\00019.480\DRAWINGS\NORTH_CREEK\XREF(S): NONE

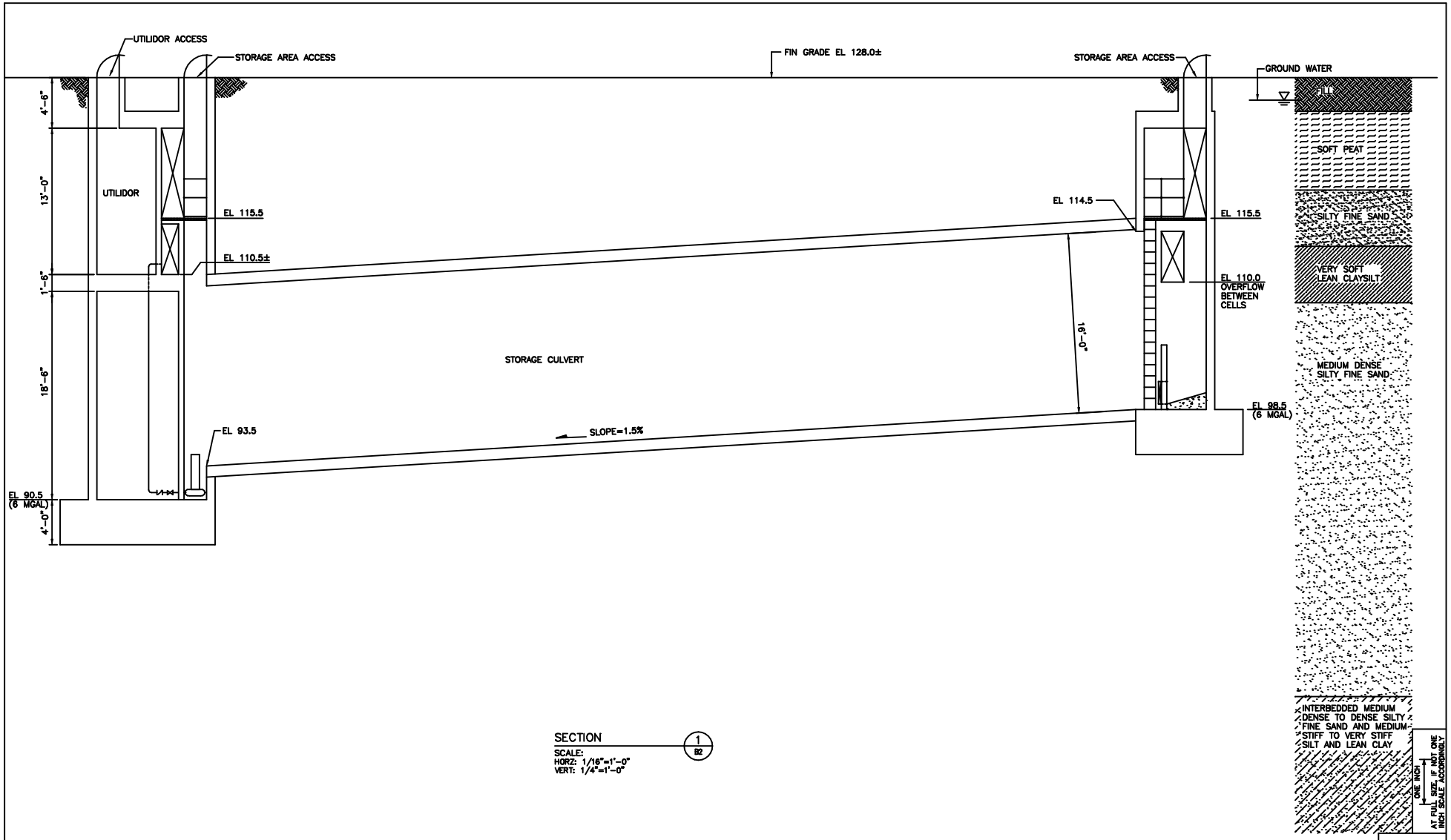

SECTION 1/B2

SCALE:
HORZ: 1/16"=1'-0"
VERT: 1/4"=1'-0"

No.	REVISION	BY	APP'D	DATE

HDR Engineering, Inc.
And Associated Firms

DESIGNED: SALP
DRAWN: SDG
RECOMMENDED:
APPROVED:
CHECKED:
SCALE: AS NOTED
CONTRACT NO: C_____

King County

DEPARTMENT OF NATURAL RESOURCES
NORTH CREEK DIVERSION PROJECT
NORTH CREEK STORAGE FACILITY

SECTION – ALTERNATIVE B

DATE: NOV. 1999
FILE NO:
DRAWING NO: B3
SHEET NO: OF

FILE: 1946083.dwg PLOT SCALE: 1=96 DATE: 12/01/99 TIME: 1:06pm PATH: C:\WINDM\WATER\00019.460\DRAWINGS\NORTH_CREEK\XREF(S): NONE